



# Radway Populaire 100 (road version)

11/05/2026

An easy ride through Cheshire from **Dean Row** (near Wilmslow) to **Cuddington** and **Radway Green**. There is a café about half-way round at **Whitegate Station**. This ride is completely on the road, for an off-road version see the separate route sheet.

For a successful validation, you must:

- enter at <https://peakaudax.co.uk/radway-permanent/> (you can change the date later)
- register your ride date by texting **07931 911324** or emailing **mike@PeakAudax.co.uk** before you start
- visit all the controls listed below within the time limits - note that this is a "non-mandatory" route
- establish your "proof of passage" by
  - downloading the [eBrevet](#) – see <https://peakaudax.co.uk/ebrevet/>
  - or recording a [GPS track](#) (must be .GPX format) showing you visited each Control Location
  - or collecting [till receipts](#) or ATM slips from anywhere at the Control Location

**Controls:** The ride works best using the E-Brevet app or a GPX track to authenticate your ride. The route is advisory, but you should ensure that you pass within ½km of the locations below (indicated by Grid Reference and [what3words.com](#)). If you haven't access to the app or GPX you may still collect receipts from the various suggested locations.

**eBrevet:** Ride Code **MW09-1309-2026-03-06**

(see <https://peakaudax.co.uk/ebrevet/> to customize your preferred list of controls).








<b>Dean Row</b>	The route sheet commences from the Petrol Station on A5102 (SJ 873 816) between Stockport and Wilmslow. Parking is available (at your own risk!) in the A5102 layby near the Deanwater Hotel (SJ 877 818, SK7 1RJ).			
<b>Cuddington</b>	SJ 600 715 <i>dial.paving.culling</i>	<b>TILL RECEIPT</b> from Premier shop or Chatwins bakery <b>TILL RECEIPT/ATM</b> from Shell Sandiway 24 hr (A49/A556)	36	36
<b>Radway Green</b>	SJ 783 550 <i>soonest.gold.asking</i>	<b>TILL RECEIPT</b> or <b>ATM</b> from Spar shop	44	80
<b>Dean Row</b>	SJ 873 815 <i>lines.pats.huts</i>	<b>TILL RECEIPT</b> from 24 hour petrol station <b>TILL RECEIPT</b> from Unicorn pub	30	110







**RIDE DETAILS:** see <https://peakaudax.co.uk/radway-permanent/> for GPX files, Route sheet, Maps, etc

**SOME CAFES:** **40km: Whitegate** café at disused station

**CLIMBING:** 690m (total climbing)      183m (max elevation)      no AAA points!















**TIME LIMITS:** **3 hrs 39 mins** (30kph) and **7 hrs 40 mins** (14.3kph)

1	left from <b>petrol station</b>  📍 A5102 to <b>Alderley Edge</b>
4.2	↳ <i>Local shops</i> Heywood Road ⤵ Elmfield Road <i>becomes</i> Davey Lane
5.0	⤴ Brook Lane
8.1	⤵ <i>Warford</i> ↳ Noah's Ark Lane
9.9	⤴ & ⤵ <i>Ollerton</i> Pedley House La
13.2	⤴ over A537
15.2	⤴ over A50 <i>Swan Green</i>
18.7	↳ Hulme Lane at Crown Inn
22.1	⤴ Holmes Chapel Road
22.9	⤵ Crowders Lane
24.5	⤴ over A530
27.6	⤴ over A530
27.7	⤵  Green Lane ⤴ Hartford Road
28.7	⤵ Hartford Road onto service road alongside A556 continue over Blue Bridge on cycleway rejoin road before ...
29.6	↳  <i>Hartford</i> School Lane
30.6	⤴  A559 ⤵  Bradburns Lane
31.2	⤵  Beach Road 📍 Hodge Lane
34.0	⤵ Weaverham Road to crossroads
35.5	eBrevet  or ↳ on Norley Road for receipt from Premier Convenience Store or bakery <b>Cuddington</b>

2	return to crossroads, continue on Weaverham Road
37.1	↳ School Lane
37.4	⤴  over A556 on Dalefords Lane
40.1	↳ 2 <sup>nd</sup> right Clay Lane to
41.1	Whitegate Station café (not a control) then return to ...
41.5	↳ Cassia Green Lane
42.3	⤴ Dalefords Lane
43.3	⤵ Chester Road
45.1	📍 B5074 to <b>Church Minshull</b>
51.2	📍 <i>Leighton Hospital</i>
54.3	⤴  A530 📍 Flowers Lane
55.6	📍 B5076 <i>Crewe</i>
55.8	⤵  Parkers Road
58.9	↳  <i>Elton</i> Hall Lane
60.4	↳ Clay Lane
63.8	↳ ⤵ Maw Lane and over bypass then ⤵
65.0	⤴ Kents Green Lane
65.4	⤴ ⤵ <i>Haslington Hall</i> Holmshaw Lane
71.2	⤴ Close Lane
71.9	⤵  B5077
80.0	eBrevet or receipt from Spar on left <b>Radway Green</b> 

**3**

continue on B5077

72.7  &  Chancery Lane73.4  Sandbach Road North74.4  to **Betchton**75.9  over A533 to **Smallwood**76.7  &   to **Smallwood**80.9  Wallhill Lane 82.5  A534 A534 and immediately left  
through gate onto old road84.0  Chelford Rd 86.8  Giantswood Lane90.4  91.2  B539294.6  A34 95.0   to pass Redesmere97.8  Birtles Lane99.4  Birtles Lane102.3  over B5087102.5  &  Oak Road105.2   Wilmslow Old Road106.1    Mill Lane108.3   B5358109.5   A5012 to ...

109.7 ... Unicorn or Petrol Station on left

**Dean Row** 